

# Nimba County Electoral District No. 1 2011

Voter Registration Centers		
VRC Code	Name	Total
33032	Pledheyye Public School	329
33069	Gbloyee United Methodist Sch.	2,193
33071	Small Ganta Palava Hut	936
33072	J.W. Pearison School	1,966
33073	YMCA High School	2,078
33074	Yini High School	1,641
33075	Messiah Christian Academy	2,384
33076	Geolando Public School	3,004
33077	Vision International School	1,585
33078	Foundation Academic Day Care & Elem School	1,583
33079	Gbartu Quarter Palava Hut	2,926
33080	Liberty Christian Institute	1,665
33081	Ganta Rehab Palava Hut	714
33132	George Dumber School	1,144
33188	Yelekoryee Public School	270
<b>Total Registrants (After Exhibition):</b>		<b>24,418</b>

Voter registration centers have been assigned to electoral districts. Therefore, a person is assigned to the same electoral district of the center where he or she registered.

The final roll of registrants (after the Exhibition Exercise) is displayed. The provisional roll was utilized during the delineation exercise.

NOTE: Administrative unit boundaries shown here do not represent official endorsement by the National Elections Commission or the Government of Liberia. The process for the accurate demarcation and mapping of administrative units is currently on-going. Upon completion of this process, the Government of Liberia shall release the official boundaries for administrative units of Liberia

Data Sources:  
 2011 National Voter Registration Exercise- National Elections Commissions  
 2009-2010 Administrative Boundary & Locality Revalidation Project - Inter-Agency Taskforce on Delimitation (IATD: MIA, MLME, NEC, LISGIS)  
 2007 National Geographic Planning - Liberia Institute of Statistics & Geo-Information Services (LISGIS)  
 2006-2007 Boundary Harmonization Exercise - Special Joint Stakeholders Collaborative Committee (SJSKC)



Scale: 90,000  
 Map Projection: UTM Zone 29N  
 Datum: WGS 84  
 Unit: Meter



Prepared & Printed By:  
 National Elections Commission  
 Production Date: 29 July 2011

# Nimba County Electoral District No. 2 2011

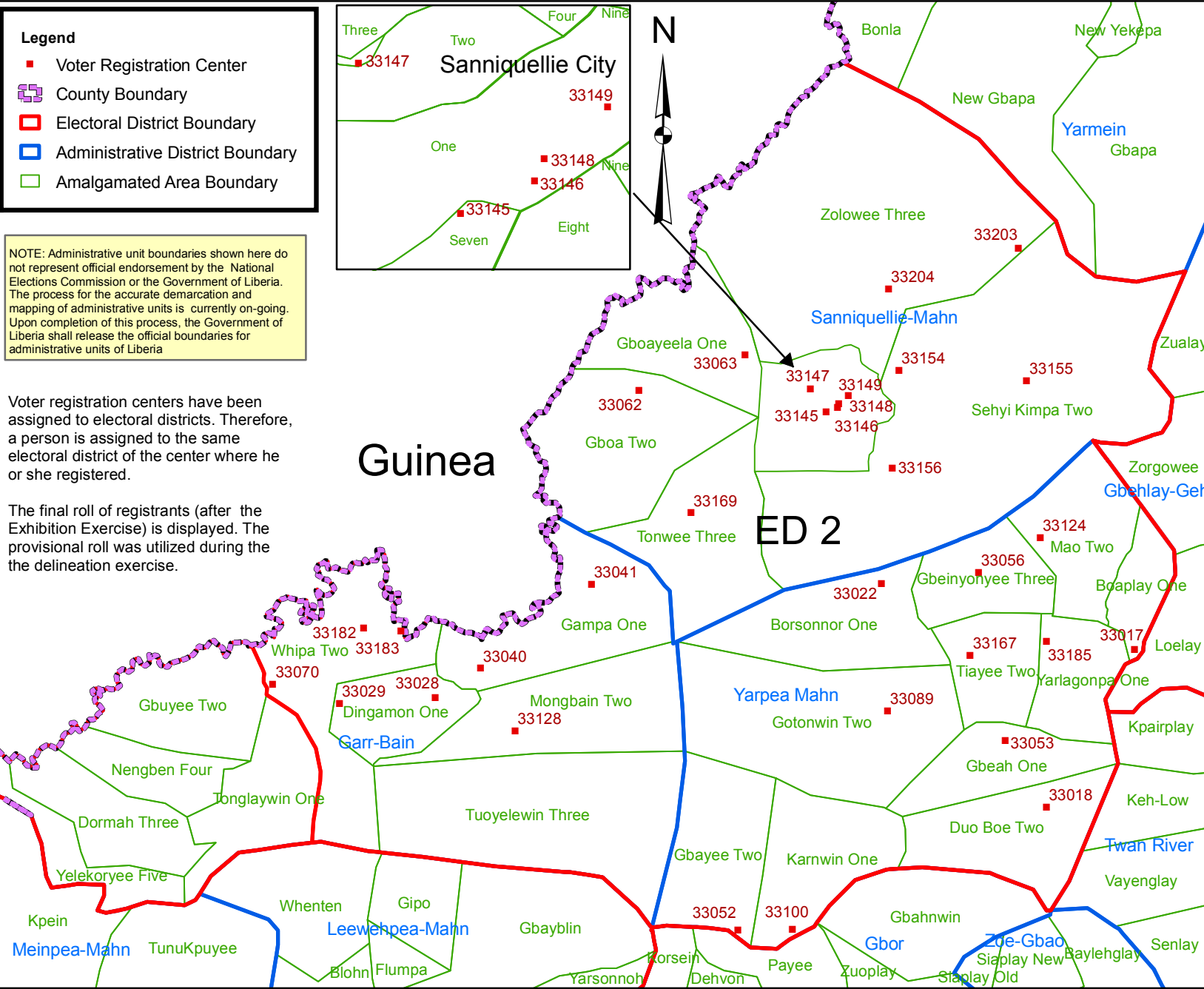
**Legend**

- Voter Registration Center
- ▭ County Boundary
- ▭ Electoral District Boundary
- ▭ Administrative District Boundary
- ▭ Amalgamated Area Boundary

NOTE: Administrative unit boundaries shown here do not represent official endorsement by the National Elections Commission or the Government of Liberia. The process for the accurate demarcation and mapping of administrative units is currently on-going. Upon completion of this process, the Government of Liberia shall release the official boundaries for administrative units of Liberia

Voter registration centers have been assigned to electoral districts. Therefore, a person is assigned to the same electoral district of the center where he or she registered.

The final roll of registrants (after the Exhibition Exercise) is displayed. The provisional roll was utilized during the delineation exercise.



Voter Registration Centers		
VRC Code	Name	Total
33017	Booplay Public School	553
33018	Duo Boe Public School	522
33022	Borsonnoh Public School	947
33028	Tondin Public School	608
33029	Dingamon Public School	1,508
33040	Zuluyee Public School	637
33041	Gbedin Public School	1,269
33052	Gbayee Public School	267
33053	Duo Gbeah Public School	897
33056	Gbeinfeela Public School	375
33062	Gboa Gbalasonnoh Sch.	938
33063	Davoryee Public School	715
33070	Gbeisella Public School	817
33089	Kpayelepula Public School	694
33100	Tiapa Public School	636
33124	Mao Public School	670
33128	Mongbain Public School	942
33145	Martha Tubman Elem. Sch.	1,625
33146	Shirley Memorial High Sch.	887
33147	Dahnlorpa Comm. School	798
33148	Bunah Suah's Compound	1,865
33149	St. Mary Elementary School	1,405
33154	Sehyi Kmpa Public School	1,019
33155	Suakarzue Public School	615
33156	Sopea Public School	537
33167	Duo Tiayee Public School	759
33169	Kitoma Public School	571
33182	Busie Public School	937
33183	Lehgain Public School	371
33185	Duo Gorton Public School	673
33203	Zolowee Public School	888
33204	Sehyi-Geh Baptist Comp.	646
<b>Total Registrants (After Exhibition):</b>		<b>26,591</b>

Data Sources:  
 2011 National Voter Registration Exercise- National Elections Commissions  
 2009-2010 Administrative Boundary & Locality Revalidation Project - Inter-Agency Taskforce on Delimitation (IATD: MIA, MLME, NEC, LISGIS)  
 2007 National Geographic Planning - Liberia Institute of Statistics & Geo-Information Services (LISGIS)  
 2006-2007 Boundary Harmonization Exercise - Special Joint Stakeholders Collaborative Committee (SJSOC)



Scale: 275,000  
 Map Projection: UTM Zone 29N  
 Datum: WGS 84  
 Unit: Meter

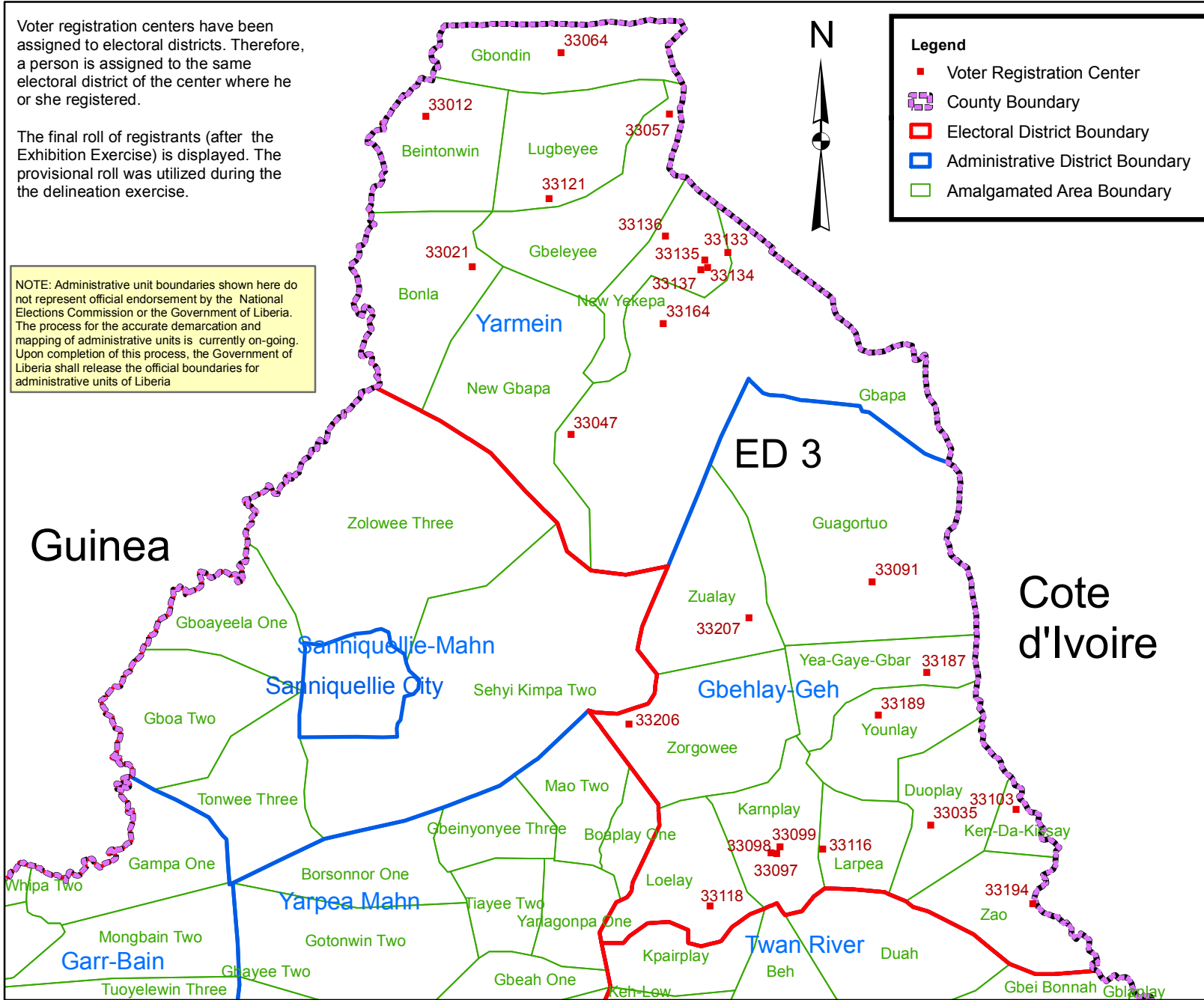


Prepared & Printed By:  
 National Elections Commission  
 Production Date: 29 July 2011

Voter registration centers have been assigned to electoral districts. Therefore, a person is assigned to the same electoral district of the center where he or she registered.

The final roll of registrants (after the Exhibition Exercise) is displayed. The provisional roll was utilized during the delineation exercise.

NOTE: Administrative unit boundaries shown here do not represent official endorsement by the National Elections Commission or the Government of Liberia. The process for the accurate demarcation and mapping of administrative units is currently on-going. Upon completion of this process, the Government of Liberia shall release the official boundaries for administrative units of Liberia



**Legend**

- Voter Registration Center
- ▭ County Boundary
- ▭ Electoral District Boundary
- ▭ Administrative District Boundary
- ▭ Amalgamated Area Boundary

# Nimba County Electoral District No. 3 2011

Voter Registration Centers		
VRC Code	Name	Total
33012	Beintonwin Public School	738
33021	Bonla Public School	631
33035	Duoplay Public School	1,935
33047	Gbapa Public School	1,202
33057	Gbeleyee Public School	674
33064	Gbondin Public School	1,035
33091	Guagortuo Public School	1,483
33097	Karnplay City Mayor Office	956
33098	Karn High School	1,187
33099	Karnplay Market	2,048
33103	Kenlay # 1 Public School	580
33116	Larpea # 1 Public School	1,092
33118	Manbor Public School	1,025
33121	Lugbeyee Public School	1,034
33133	Old Yekepa LASS High Sch.	790
33134	Old Yekepa VTC	423
33135	Old Yekepa Area P Market	1,182
33136	New Yekepa Public School	723
33137	Earl Williams High School	706
33164	Randy Godfray Jr. High Sch.	524
33187	Yeaplay Pub. School	749
33189	Younlay Public School	1,352
33194	Loguatuo Public School	1,236
33206	Zorgowee Public School	1,813
33207	Zualay Public School	1,086
<b>Total Registrants (After Exhibition):</b>		<b>26,204</b>

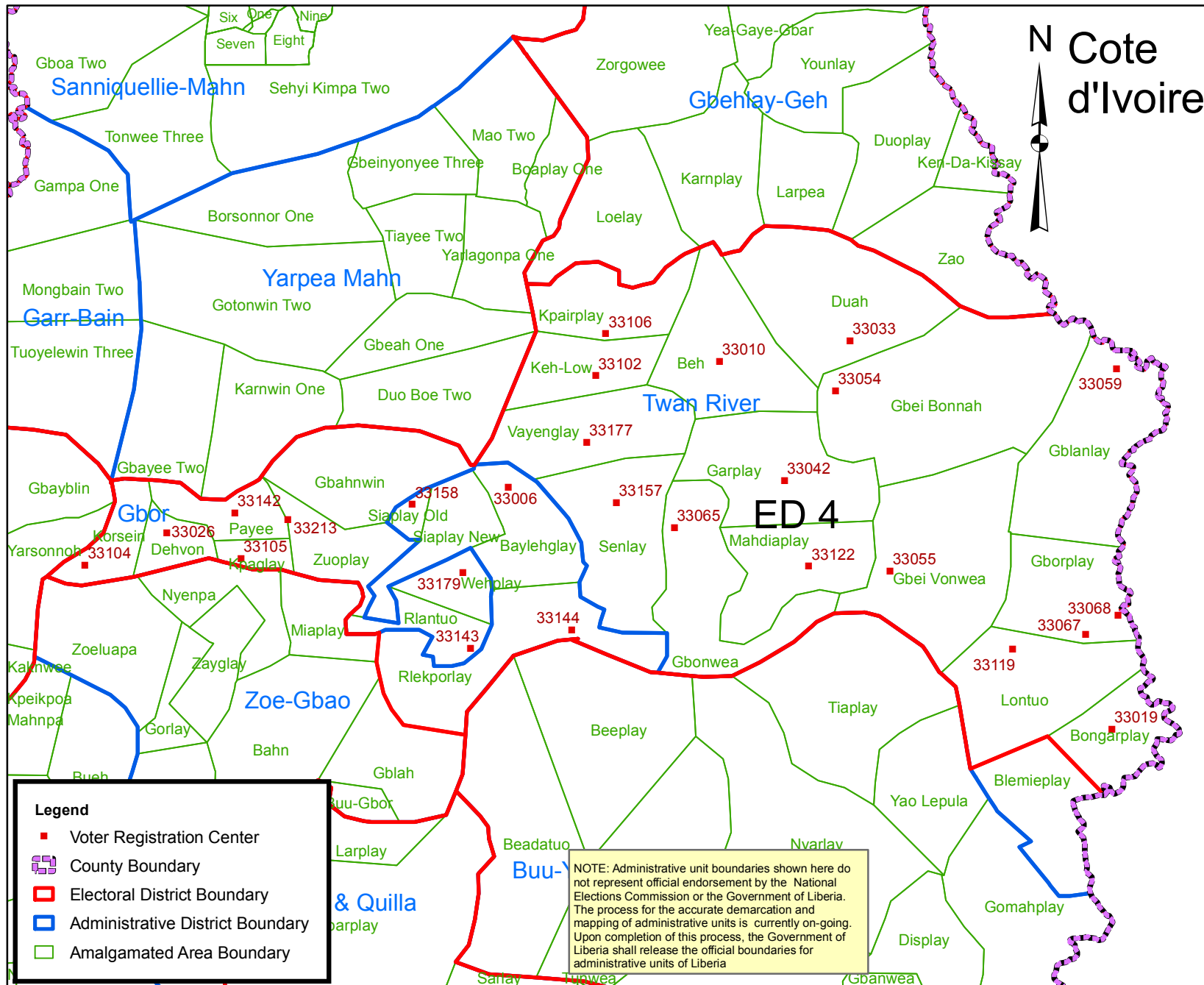
Data Sources:  
 2011 National Voter Registration Exercise- National Elections Commissions  
 2009-2010 Administrative Boundary & Locality Revalidation Project - Inter-Agency Taskforce on Delimitation (IATD: MIA, MLME, NEC, LISGIS)  
 2007 National Geographic Planning - Liberia Institute of Statistics & Geo-Information Services (LISGIS)  
 2006-2007 Boundary Harmonization Exercise - Special Joint Stakeholders Collaborative Committee (SJSCC)



Scale: 325,000  
 Map Projection: UTM Zone 29N  
 Datum: WGS 84  
 Unit: Meter



Prepared & Printed By:  
 National Elections Commission  
 Production Date: 29 July 2011



# Nimba County Electoral District No. 4 2011

Voter Registration Centers		
VRC Code	Name	Total
33006	Baylehlay Public School	1,396
33010	Behplay Public School	793
33019	Bongarplay Public School	1,621
33026	Dehvon Public School	481
33033	Yoolar Public School	1,100
33042	Garplay Public School	1,563
33054	Gbei Bonnah Public School	961
33055	Gbei Vonwea Old Clinic	1,460
33059	Gblanlay Public School	745
33065	Gbonwea (Old Town) School	983
33067	Beo-Yoolar Public School	927
33068	Gborplay Public School	379
33102	Lowlay Public School	638
33104	Korsein Public School	962
33105	Kpaglay Public School	621
33106	Kpair High School	1,067
33119	Ghanaglay Public School	1,121
33122	Mahdiplay Public School	921
33142	Payee Palava Hut	639
33143	Rlantuo Public School	555
33144	Rlekporlay Public School	781
33157	Senlay Public School	1,089
33158	Siaplay Old Town Public Sch.	846
33177	Vayenglay Public School	1,145
33179	Wehplay Public School	1,100
33213	Zuoplay Public School	1,350
<b>Total Registrants (After Exhibition):</b>	<b>25,244</b>	

Voter registration centers have been assigned to electoral districts. Therefore, a person is assigned to the same electoral district of the center where he or she registered.

The final roll of registrants (after the Exhibition Exercise) is displayed. The provisional roll was utilized during the delineation exercise.

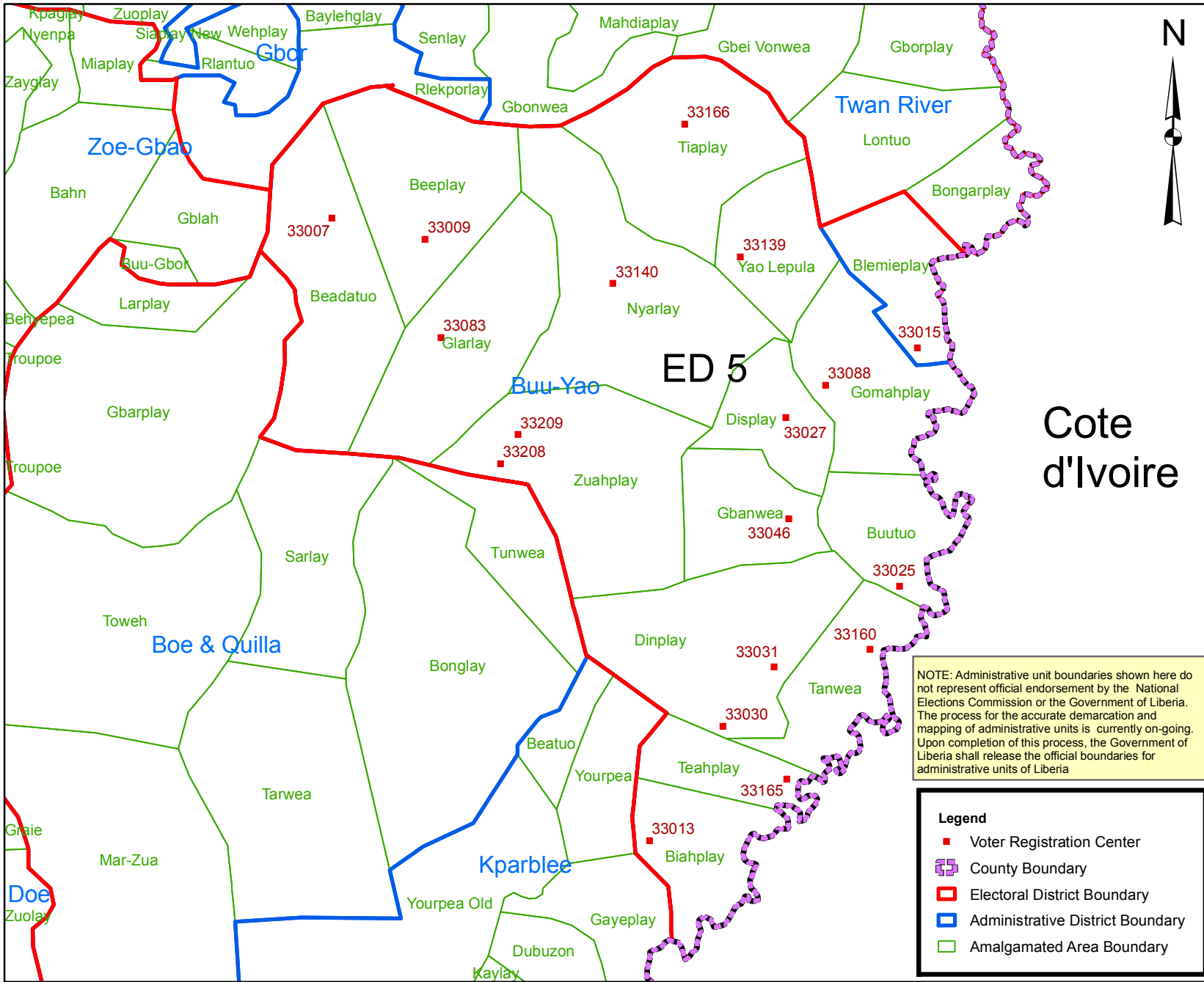
Data Sources:  
 2011 National Voter Registration Exercise- National Elections Commissions  
 2009-2010 Administrative Boundary & Locality Revalidation Project - Inter-Agency Taskforce on Delimitation (IATD: MIA, MLME, NEC, LISGIS)  
 2007 National Geographic Planning - Liberia Institute of Statistics & Geo-Information Services (LISGIS)  
 2006-2007 Boundary Harmonization Exercise - Special Joint Stakeholders Collaborative Committee (SJSCC)



Scale: 300,000  
 Map Projection: UTM Zone 29N  
 Datum: WGS 84  
 Unit: Meter



Prepared & Printed By:  
 National Elections Commission  
 Production Date: 29 July 2011



# Nimba County Electoral District No. 5 2011

Voter Registration Centers		
VRC Code	Name	Total
33007	Beadatuo Public School	1,611
33009	Beeplay Public School	1,378
33013	Glarlay Public School	1,545
33015	Blemieplay Public School	1,359
33025	Buutuo Public School	1,827
33027	Butuo Public School	1,538
33030	Frolay Public School	1,549
33031	Dinplay Public School	1,546
33046	Gbanwea Public School	1,241
33083	Glarlay Public School	1,693
33088	Gomahplay Public School	1,380
33139	Lepula Public School	1,329
33140	Nyarlay Public School	1,374
33160	Tanwea Public School	667
33165	Teahplay Public School	933
33166	Tiaplay Public School	986
33208	Zuaplay Public School	761
33209	Gbloulay Public School	1,488
<b>Total Registrants (After Exhibition):</b>		<b>24,205</b>

NOTE: Administrative unit boundaries shown here do not represent official endorsement by the National Elections Commission or the Government of Liberia. The process for the accurate demarcation and mapping of administrative units is currently on-going. Upon completion of this process, the Government of Liberia shall release the official boundaries for administrative units of Liberia

**Legend**

- Voter Registration Center
- ▭ County Boundary
- ▭ Electoral District Boundary
- ▭ Administrative District Boundary
- ▭ Amalgamated Area Boundary

Voter registration centers have been assigned to electoral districts. Therefore, a person is assigned to the same electoral district of the center where he or she registered.

The final roll of registrants (after the Exhibition Exercise) is displayed. The provisional roll was utilized during the delineation exercise.

Data Sources:  
 2011 National Voter Registration Exercise- National Elections Commissions  
 2009-2010 Administrative Boundary & Locality Revalidation Project - Inter-Agency Taskforce on Delimitation (IATD: MIA, MLME, NEC, LISGIS)  
 2007 National Geographic Planning - Liberia Institute of Statistics & Geo-Information Services (LISGIS)  
 2006-2007 Boundary Harmonization Exercise - Special Joint Stakeholders Collaborative Committee (SJSKC)



Scale: 275,000  
 Map Projection: UTM Zone 29N  
 Datum: WGS 84  
 Unit: Meter



# Nimba County Electoral District No. 6 2011

## Voter Registration Centers

VRC Code	Name	Total
33008	Beatuo Public School	790
33020	Bonglay Public School	1,501
33034	Dubuzon Public School	459
33036	Kpiablee Public School	801
33043	Zodru Public School	863
33044	Behwalay Public School	858
33048	Greanpea Public School	812
33049	Gbarplay Public School	875
33061	Gblor Dialah Public School	1,406
33101	Kaylay Public School	454
33115	Kwipea Public School	462
33117	Lauplay Public School	1,590
33125	Zuatuo Public School	1,520
33153	Sarlay Public School	1,109
33161	Tappita Public Works Yard	1,258
33162	Tappita Memorial School	2,198
33163	Tappita Civil Compound	3,006
33171	Toweh Public School	1,758
33176	Vahnplay Public School	700
33190	New Yourpea Public School	838
33191	Old Yourpea Public School	757
<b>Total Registrants (After Exhibition):</b>		<b>24,015</b>

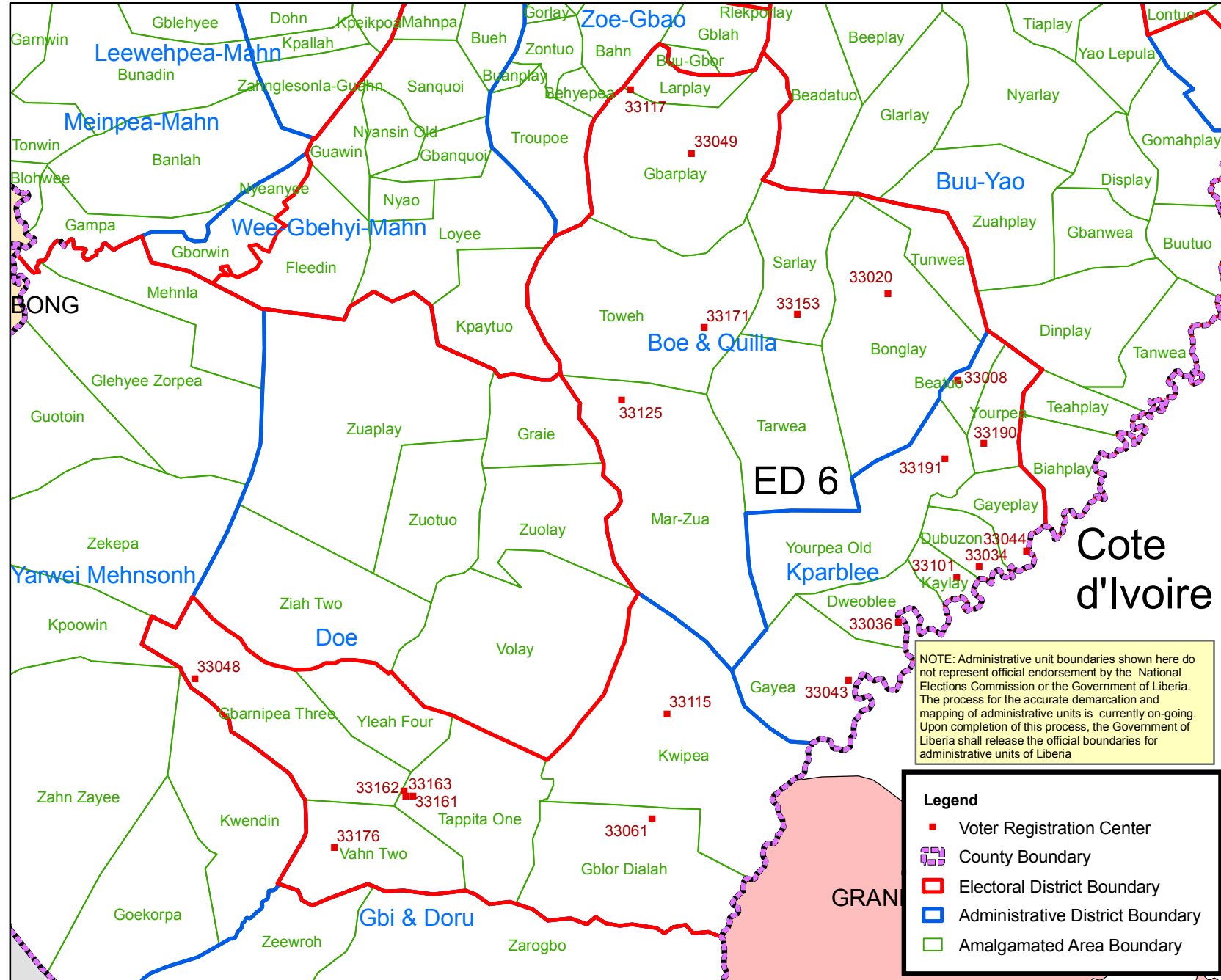
NOTE: Administrative unit boundaries shown here do not represent official endorsement by the National Elections Commission or the Government of Liberia. The process for the accurate demarcation and mapping of administrative units is currently on-going. Upon completion of this process, the Government of Liberia shall release the official boundaries for administrative units of Liberia.

**Legend**

- Voter Registration Center
- ▭ County Boundary
- ▭ Electoral District Boundary
- ▭ Administrative District Boundary
- ▭ Amalgamated Area Boundary

Voter registration centers have been assigned to electoral districts. Therefore, a person is assigned to the same electoral district of the center where he or she registered.

The final roll of registrants (after the Exhibition Exercise) is displayed. The provisional roll was utilized during the delineation exercise.



Data Sources:  
 2011 National Voter Registration Exercise- National Elections Commissions  
 2009-2010 Administrative Boundary & Locality Revalidation Project - Inter-Agency Taskforce on Delimitation (IATD: MIA, MLME, NEC, LISGIS)  
 2007 National Geographic Planning - Liberia Institute of Statistics & Geo-Information Services (LISGIS)  
 2006-2007 Boundary Harmonization Exercise - Special Joint Stakeholders Collaborative Committee (SJSCC)



Scale: 400,000  
 Map Projection: UTM Zone 29N  
 Datum: WGS 84  
 Unit: Meter

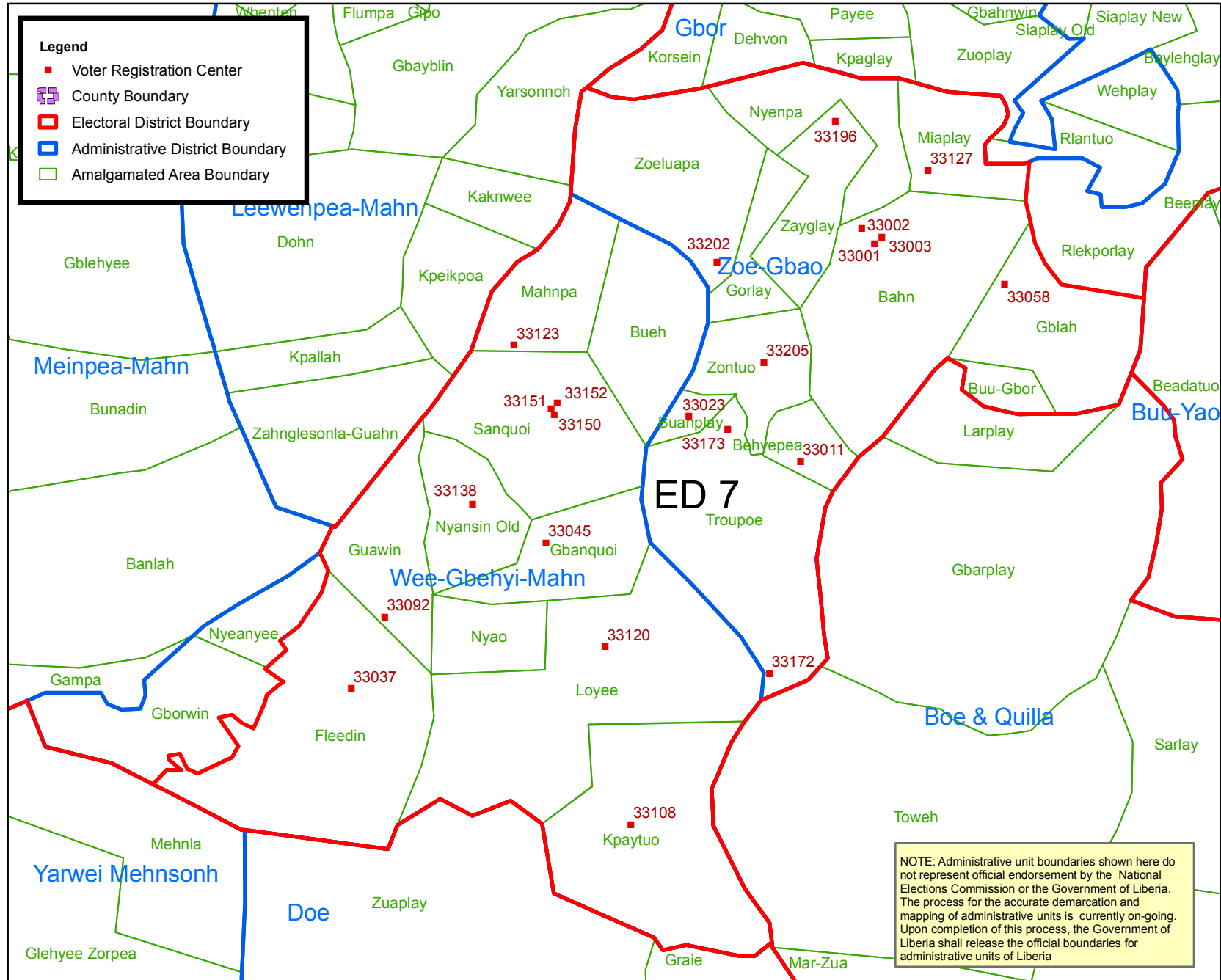


Prepared & Printed By:  
 National Elections Commission  
 Production Date: 29 July 2011

# Nimba County Electoral District No. 7 2011

**Legend**

- Voter Registration Center
- County Boundary
- Electoral District Boundary
- Administrative District Boundary
- Amalgamated Area Boundary



Voter Registration Centers		
VRC Code	Name	Total
33001	Waymon Jr. High School	1,545
33002	Bahn High School	1,105
33003	Karyea Palava Hut	1,771
33011	Behyepea Public School	869
33023	Buanplay Public School	675
33037	Garwonpa Public School	1,023
33045	Gbanquoi Public School	1,189
33058	Gblah Public School	1,370
33092	Guawin Palava Hut	834
33108	Kpaytuo Public School	1,654
33120	Loyee Public School	1,014
33123	Mehnpa Public School	733
33127	Miplay Bonnah Public School	1,548
33138	Kpwin Public School	575
33150	Saclepea S.D. Palava Hut	1,666
33151	Saclepea Johnny Voka School	2,342
33152	Saclepea Civil Compound	2,985
33172	Blevalay Public School	407
33173	Troupoe Palava Hut	990
33196	Zayglay Public School	907
33202	Duowin Palava Hut	1,515
33205	Zontuo S.D.A. School	905
<b>Total Registrants (After Exhibition):</b>		<b>27,622</b>

Voter registration centers have been assigned to electoral districts. Therefore, a person is assigned to the same electoral district of the center where he or she registered.

The final roll of registrants (after the Exhibition Exercise) is displayed. The provisional roll was utilized during the delineation exercise.



**NOTE:** Administrative unit boundaries shown here do not represent official endorsement by the National Elections Commission or the Government of Liberia. The process for the accurate demarcation and mapping of administrative units is currently on-going. Upon completion of this process, the Government of Liberia shall release the official boundaries for administrative units of Liberia

Data Sources:  
 2011 National Voter Registration Exercise- National Elections Commissions  
 2009-2010 Administrative Boundary & Locality Revalidation Project - Inter-Agency Taskforce on Delimitation (IATD: MIA, MLME, NEC, LISGIS)  
 2007 National Geographic Planning - Liberia Institute of Statistics & Geo-Information Services (LISGIS)  
 2006-2007 Boundary Harmonization Exercise - Special Joint Stakeholders Collaborative Committee (SJSCC)

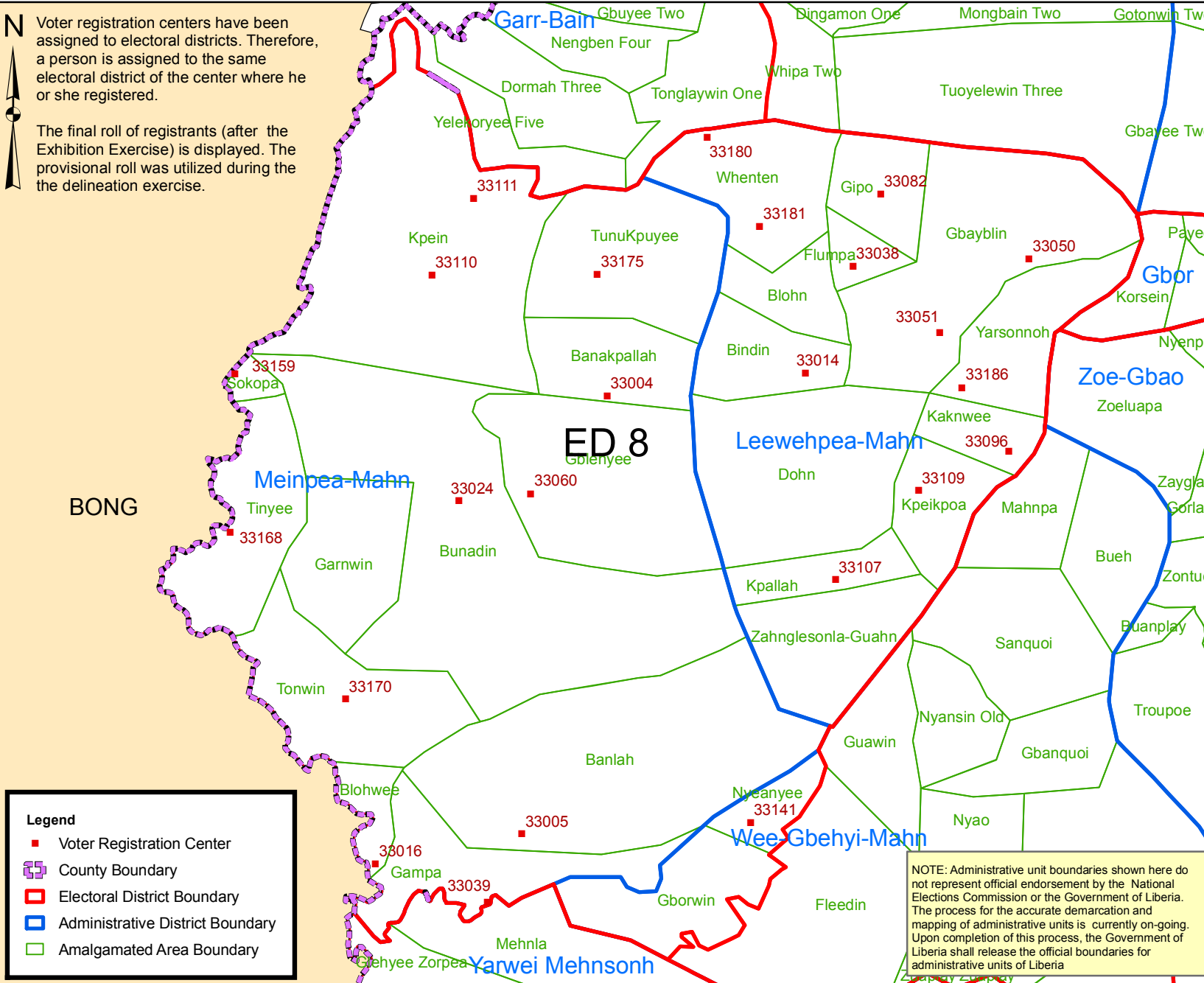


Scale: 225,000  
 Map Projection: UTM Zone 29N  
 Datum: WGS 84  
 Unit: Meter



Voter registration centers have been assigned to electoral districts. Therefore, a person is assigned to the same electoral district of the center where he or she registered.

The final roll of registrants (after the Exhibition Exercise) is displayed. The provisional roll was utilized during the delineation exercise.



# Nimba County Electoral District No. 8 2011

Voter Registration Centers		
VRC Code	Name	Total
33004	Banakpallah Public School	1,000
33005	Banlah Public School	1,019
33014	Sehwee Palava Hut	991
33016	Zahnboie Public School	770
33024	Bunadin Public School	1,507
33038	Flumpa Public School	2,051
33039	Gounla Public School	501
33050	Cocopa Camp Four School	899
33051	Cocopa Camp One School	997
33060	Zao Public School	1,374
33082	Gipo Public School	1,377
33096	Karnwee Public School	1,302
33107	Kpallah Public School	1,870
33109	Buttein Public School	896
33110	Kpein Public School	2,134
33111	Venpa Public School	662
33141	Duayee Public School	1,554
33159	Sokpa Palava Hut	506
33168	Galaypa Public School	462
33170	Duo Public School	2,017
33175	Beipa Palava Hut	1,533
33180	Gbahn Public School	798
33181	Kpoahpa Public School	887
33186	Yarsonnoh Public School	741
<b>Total Registrants (After Exhibition):</b>		<b>27,848</b>

**Legend**

- Voter Registration Center
- ▭ County Boundary
- ▭ Electoral District Boundary
- ▭ Administrative District Boundary
- ▭ Amalgamated Area Boundary

NOTE: Administrative unit boundaries shown here do not represent official endorsement by the National Elections Commission or the Government of Liberia. The process for the accurate demarcation and mapping of administrative units is currently on-going. Upon completion of this process, the Government of Liberia shall release the official boundaries for administrative units of Liberia

Data Sources:  
 2011 National Voter Registration Exercise- National Elections Commissions  
 2009-2010 Administrative Boundary & Locality Revalidation Project - Inter-Agency Taskforce on Delimitation (IATD: MIA, MLME, NEC, LISGIS)  
 2007 National Geographic Planning - Liberia Institute of Statistics & Geo-Information Services (LISGIS)  
 2006-2007 Boundary Harmonization Exercise - Special Joint Stakeholders Collaborative Committee (SJSCC)

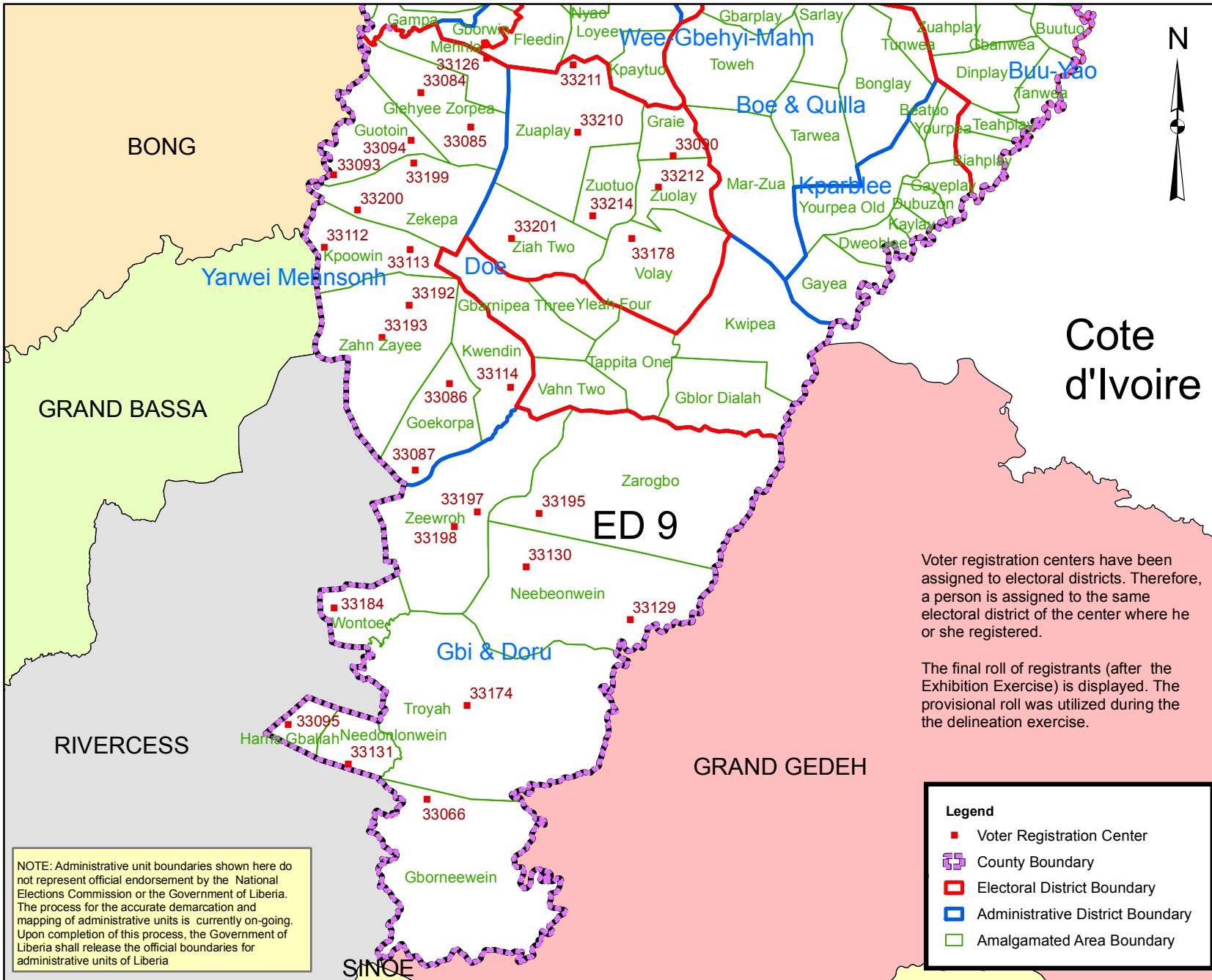


Scale: 250,000  
 Map Projection: UTM Zone 29N  
 Datum: WGS 84  
 Unit: Meter



Prepared & Printed By:  
 National Elections Commission  
 Production Date: 29 July 2011





# Nimba County Electoral District No. 9 2011

Voter Registration Centers		
VRC Code	Name	Total
33066	Dorgbor Town Public School	396
33084	Glehyee Zorpea Palava Hut	1,243
33085	Ganwee Palava Hut	772
33086	Boyee Palava Hut	772
33087	Goekorpa Public School	456
33090	Graie Public School	1,606
33093	Bein Glahn Public School	529
33094	Guotoin Public School	978
33095	Wright Town's Public School	168
33112	Plehyee Palava Hut	633
33113	Kpowin Public School	647
33114	Kwendin Palava Hut	1,403
33126	Mehnia Palava Hut	1,721
33129	Nebornwen Palava Hut	283
33130	Glahn's Town Public School	466
33131	Tiah Public School	289
33174	Troyah Public School	96
33178	Zeonghen Public School	1,284
33184	Wontoe Public School	312
33192	Dahnpa Palava Hut	728
33193	Zahnzaye Public School	1,027
33195	Kidka Palava Hut	213
33197	Camp One Town Public Sch.	505
33198	Freeman Public School	378
33199	Karyee Public School	847
33200	Zekepa Public School	989
33201	Ziah Old Palava Hut	1,519
33210	Zuaplay Public School	985
33211	Doumpa Palava Hut	671
33212	Zuolay Chief Compound	1,567
33214	Zuotuo Public School	516
<b>Total Registrants (After Exhibition):</b>		<b>23,999</b>

Voter registration centers have been assigned to electoral districts. Therefore, a person is assigned to the same electoral district of the center where he or she registered.

The final roll of registrants (after the Exhibition Exercise) is displayed. The provisional roll was utilized during the delineation exercise.

**Legend**

- Voter Registration Center
- ▭ County Boundary
- ▭ Electoral District Boundary
- ▭ Administrative District Boundary
- ▭ Amalgamated Area Boundary

NOTE: Administrative unit boundaries shown here do not represent official endorsement by the National Elections Commission or the Government of Liberia. The process for the accurate demarcation and mapping of administrative units is currently on-going. Upon completion of this process, the Government of Liberia shall release the official boundaries for administrative units of Liberia

Data Sources:  
 2011 National Voter Registration Exercise- National Elections Commissions  
 2009-2010 Administrative Boundary & Locality Revalidation Project - Inter-Agency Taskforce on Delimitation (IATD: MIA, MLME, NEC, LISGIS)  
 2007 National Geographic Planning - Liberia Institute of Statistics & Geo-Information Services (LISGIS)  
 2006-2007 Boundary Harmonization Exercise - Special Joint Stakeholders Collaborative Committee (SJSICC)



Scale: 675,000  
 Map Projection: UTM Zone 29N  
 Datum: WGS 84  
 Unit: Meter



Prepared & Printed By:  
 National Elections Commission  
 Production Date: 29 July 2011